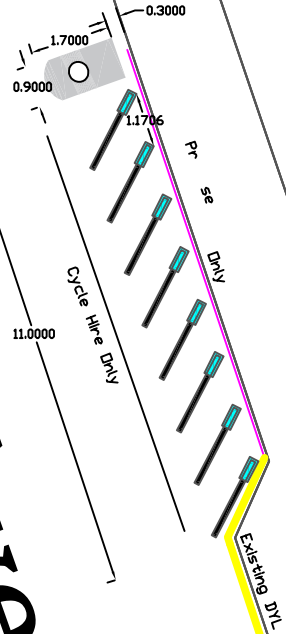
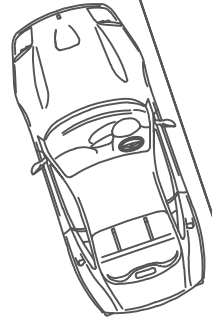


# Site Detail Plan

# Graham Avenue

Paddock  
Court  
1 to 32

Hazelholt  
1 to 25

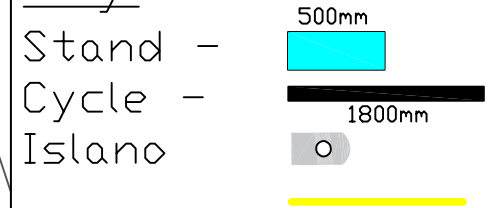


BH87 - Chalky Rd/Graham Ave  
Adopted Highway / C/W  
Total Area: 11m x 2m  
8 Stands, 2 Islano



© Crown copyright and database rights. Brighton & Hove City Council Licence: 100020999, 2023.

## Key



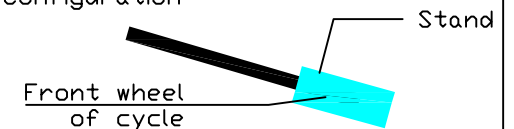
Designed: TW  
Drawn: TW  
Checked: GH  
Approved: AH

Date: 31/03/23  
Date: 31/03/23  
Date: 31/03/23  
Date: 31/03/23

Title: Chalky Rd/Graham Ave  
Proposed Cycle Hire Station  
Project Name: BH87CHA-001  
Version: 001

Contractor: Beryl  
Client: Brighton  
and Hove Council

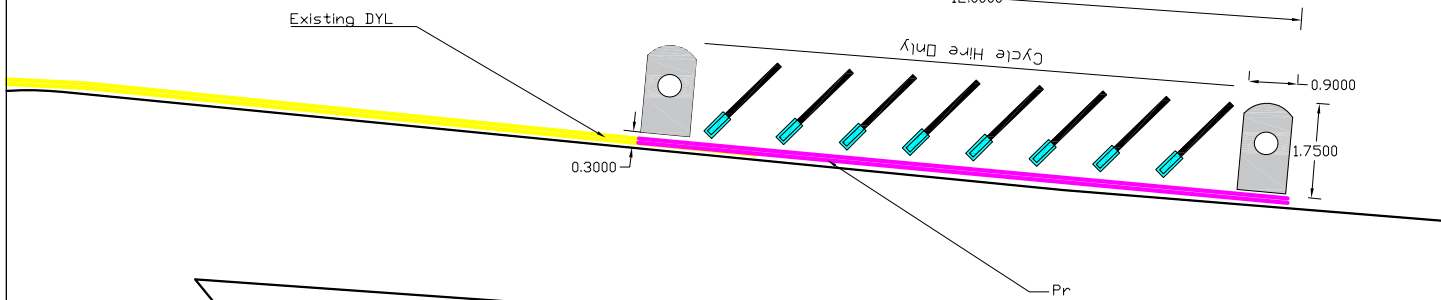
## Configuration



# Site Detail Plan



## NORTHEASE DRIVE



BH88 - Hangleton Road  
 Adopted Highway / C/W  
 Total Area: 12m x 2m  
 8 Stands, 2 Island

□

### Key

- Stand - 500mm
- Cycle - 1800mm
- Island -
- DYL -
- Proposed DYL -



104

102

© Crown copyright and database rights. Brighton & Hove City Council Licence: 100020999, 2023.



Designed: TW  
 Drawn: TW  
 Checked: GH  
 Approved: AH

Date: 31/03/23  
 Date: 31/03/23  
 Date: 31/03/23  
 Date: 31/03/23

Title: Hangleton Road Proposed  
 Cycle Hire Station  
 Project Name: BH88HAN-001  
 Version: 001

Contractor: Beryl  
 Client: Brighton  
 and Hove Council

### Configuration

